

**WEST SOUND UTILITY DISTRICT
RESOLUTION 765-18**

**A RESOLUTION OF THE
WEST SOUND UTILITY DISTRICT BOARD OF COMMISSIONERS
TO APPROVE THE SALMONBERRY ROAD EAST PROPERTY
ANNEXATION**

WHEREAS, on June 18, 2018, after the Board of Commissioners conducted a public hearing, the Board of Commissioners has determined that the proposed annexation of the Salmonberry Road East properties into the District's sewer service boundaries, comprised of 73.27 acres, should be approved; and

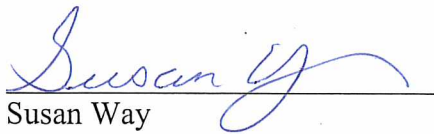
WHEREAS, the Washington State Boundary Review Board of Kitsap County has reviewed and approved the annexation on the Salmonberry Road East properties (BRB File #: 18-004) effective August 29, 2018; NOW, THEREFORE,

THE BOARD OF COMMISSIONERS OF WEST SOUND UTILITY DISTRICT HEREBY RESOLVES:


Section 1. The properties identified in the attached legal description (Exhibit "A") are hereby annexed into the sewer boundaries of the District and is hereby declared to be within the sewer jurisdictional boundaries of the District effective immediately.

APPROVED and ADOPTED by the Board of Commissioners of West Sound Utility District at a Regular Board meeting scheduled on September 4, 2018.


WEST SOUND UTILITY DISTRICT
Kitsap County, Washington


Susan Way

Chairperson


James J. Hart

Vice Chairperson


Jerry Lundberg
Secretary

*Sewer Annexation
Salmonberry Road (East)*

Those portions of Section 1, Township 23 North, Range 1 East, W.M., Kitsap County, Washington, described as follows:

The South half of the South half of the Northeast quarter of the Northeast quarter

TOGETHER WITH the East 30 feet of the South half of the Southeast quarter of the Northwest quarter of the Northeast quarter

EXCEPT that portion of Lot 6 of the plat of Berger Lane Estates as filed in Volume 19 of Plats, page 8, records of Kitsap County, Washington, lying north of the South 165 feet of said Lot 6;

TOGETHER WITH the South 30 feet of the South half of the Southeast quarter of the Northwest quarter of the Northeast quarter lying Easterly of the following described line:

BEGINNING at the Northwest corner of Lot 36 of the plat of Bransonwood No. 3 as filed in Volume 14, pages 54 and 55, records of Kitsap County; thence North along the Northerly extension of the West line of Lot 36 to the North right-of-way margin of SE Berger Lane and the terminus of said line;

TOGETHER WITH the Southeast quarter of the Northeast quarter of said section

EXCEPT Rustlewood Condominium as filed in Volume 2 of Condominiums, Pages 55 thru 59, inclusive, records of Kitsap County

ALSO EXCEPT the East 30 feet of said Southeast quarter of the Northeast quarter lying between the Easterly extensions of the North and South lines of said Rustlewood Condominium

AND EXCEPT Lot "B" of Short Plat Number 525 as recorded under Auditor's File No. 1133467, records of Kitsap County;

ALSO EXCEPT the following described parcel:

The Southeast quarter of the Southeast quarter of the Southeast quarter of the Northeast quarter

EXCEPT THEREFROM the South 30 feet of said subdivision

ALSO EXCEPT the South 30 feet of the Southeast quarter of the Northeast quarter lying Easterly of the following described line:

BEGINNING at the Northwest corner of Short Plat Number 6291R-1 as filed in Volume 15 of Short Plats, page 146, records of Kitsap County; thence North along the Northerly extension of the West line of said Short Plat to the North line of the South 30 feet of the Southeast quarter of the Northeast quarter and the terminus of said described line

TOGETHER WITH the Northeast quarter of the of the Southeast quarter of said section
EXCEPT that portion lying Easterly of the following described line:

BEGINNING at the Southwest corner of Short Plat Number 6291R-1 as filed in Volume 15 of Short Plats, page 146, records of Kitsap County; thence North along the West line of said Short Plat and the northerly extension thereof to the North line of the Northeast quarter of the Southeast quarter and the terminus of said described line;

TOGETHER WITH the East half of the East half of the East half of the Northwest quarter of the Southeast quarter of said section

ALSO TOGETHER WITH the East half of the Southwest quarter of the Northeast quarter

EXCEPT THERFROM PORTIONS lying West of the Plat of: Bransonwood as filed in Volume 13 of plats, pages 64 and 65, Plat of Bransonwood No. 2 as filed in Volume 14 of plats, pages 16 and 17 and Plat of Bransonwood No. 3 as filed in Volume 14 of plats, pages 54 and 55; records of Kitsap County;

TOGETHER WITH that portion of the North 30 feet of the Southwest quarter of the Northeast quarter lying Easterly of the following described line:

BEGINNING at the northwest corner of Lot 36 of the plat of Bransonwood No. 3 as filed in Volume 14, pages 54 and 55, records of Kitsap County; thence north along the northerly extension of the west line of Lot 36 to the north right-of-way margin of SE Berger Lane and the terminus of said line;