

**WEST SOUND UTILITY DISTRICT
RESOLUTION 763-18**

**A RESOLUTION OF THE
WEST SOUND UTILITY DISTRICT BOARD OF COMMISSIONERS
TO APPROVE THE LUND AVENUE PROPERTY ANNEXATION**

WHEREAS, on June 18, 2018, after the Board of Commissioners conducted a public hearing, the Board of Commissioners has determined that the proposed annexation of the Lund Avenue properties into the District's sewer service boundaries, comprised of 35.25 acres, should be approved; and


WHEREAS, the Washington State Boundary Review Board of Kitsap County has reviewed and approved the annexation of the Lund Avenue properties (BRB File #: 18-002) effective August 29, 2018; NOW, THEREFORE,

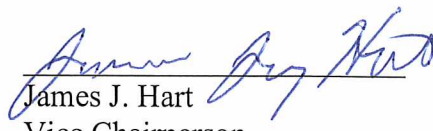
THE BOARD OF COMMISSIONERS OF WEST SOUND UTILITY DISTRICT HEREBY RESOLVES:


Section 1. The properties identified in the attached legal description (Exhibit "A") are hereby annexed into the sewer boundaries of the District and is hereby declared to be within the sewer jurisdictional boundaries of the District effective immediately.

APPROVED and ADOPTED by the Board of Commissioners of West Sound Utility District at a Regular Board meeting scheduled on September 4, 2018.

WEST SOUND UTILITY DISTRICT
Kitsap County, Washington


Susan Way
Chairperson


James J. Hart
Vice Chairperson


Jerry Lundberg
Secretary

*Sewer Annexation
Lund Avenue*

Those portions of Section 36, Township 24 North, Range 1 East, W.M., Kitsap County, Washington, described as follows:

The South 50 feet of the Southwest quarter of the Southeast quarter and the South 60 feet of the Southeast quarter of the Southeast quarter of said section

TOGETHER WITH those portions of Section 1, Township 23 North, Range 1 East, W.M., Kitsap County, Washington, described as follows:

The Northwest quarter of the Northeast quarter of the Northeast quarter.

EXCEPT THEREFROM the East 20 feet

TOGETHER WITH the North half of the South half of the Northeast quarter of the Northeast quarter;

ALSO TOGETHER WITH Lot 6 of the Plat of Berger Lane Estates as filed in Volume 19 of Plats, page 8, records of Kitsap County, Washington;

EXCEPT THEREFROM the South 165 feet thereof

TOGETHER WITH the East 130 feet of the North half of the Southeast quarter of the Northwest quarter of the Northeast quarter;

TOGETHER WITH the North half of the Northwest quarter of the Northeast quarter;